


**APPENDIX 4.10:** Up- and downstream fixed-point photographs of locality 6 (Reach C) in the Klip River (November 1997 to August 1998).



November 1997, downstream view.




February 1998, downstream view.




May 1998, downstream view. (note extensive bank erosion).




August 1998, downstream view.




November 1997  
Upstream view.



February 1998  
Upstream view.



May 1998  
Upstream view.



August 1998  
Upstream view.